AENC-LSTC-ENG-DWG-0002

Norwich to Tilbury

Volume 2: Plans, Drawings and Sections

Document: 2.16 Trees and Hedgerows to be Removed and or Managed Plans - Section A Tracked Changes Version of Deadline 4 Submission

Final Issue B

June 2026

Planning Inspectorate Reference: EN020027

Infrastructure Planning (Applications: Prescribed Forms and Procedure) Regulations 2009 Regulation 5(2)(o)

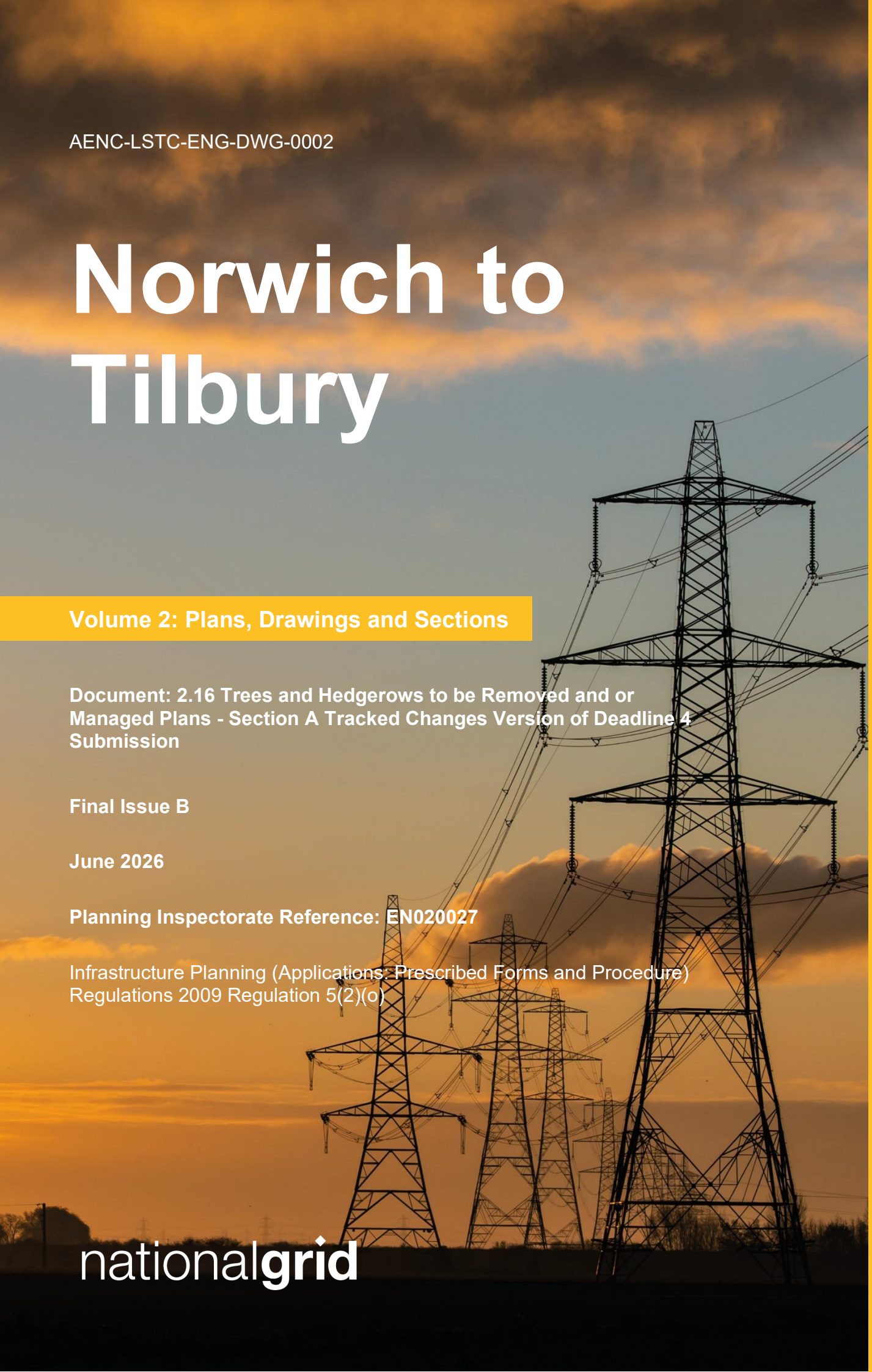

nationalgrid

Application Document 2.16

THE NATIONAL GRID (NORWICH TO TILBURY) ORDER
TREES AND HEDGEROWS TO BE REMOVED AND OR MANAGED PLANS KEY PLAN
REGULATION 5(2)(o)
SECTION A (SHEET 1 OF 1,
SOUTH NORFOLK COUNCIL AND MID SUFFOLK DISTRICT COUNCIL)

SHEET 1
SHEET 2
SHEET 3
SHEET 4
SHEET 5
SHEET 6
SHEET 7
SHEET 8
SHEET 9
SHEET 10
SHEET 11
SHEET 12
SHEET 13

Breckland District Council

South Norfolk Council

Mid Suffolk District Council

SECTION A

SECTION B

SITE MAP

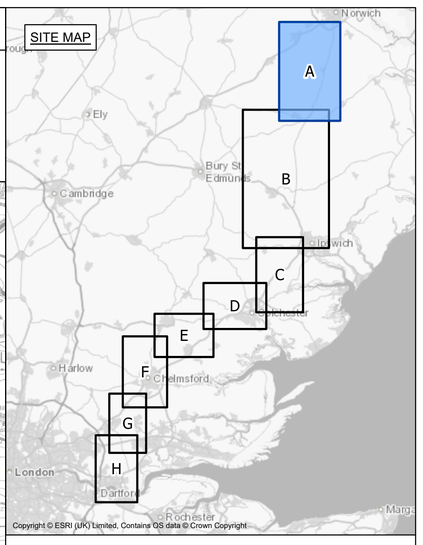

Copyright © ESRI (UK) Limited, Contains OS data © Crown Copyright

Legend

- Local authority boundary
- Section boundary & local authority boundary
- Sheet index
- Order Limits

Notes

1. These plans are indicative and the Project will sit within the Order Limits. Due to the need for future flexibility, National Grid will be applying for Order Limits and Limits of Deviation within its DCO, within which any final alignment would lie.

2. For additional detail on the plan suites, please refer to the Guide to Plans (document reference 2.0), located in the Volume 2 of the DCO application.

3. This drawing is scaled at paper size A0, therefore any prints taken at smaller sizes will affect accuracy of the measurement units and should not be scaled against.

Coordinate System: British National Grid

Sheet X Centroid Coordinate: 615733 Sheet Y Centroid Coordinate: 292211

0 250 500 1,000 1,500 2,000 2,500 Meters

BACKGROUND MAPPING INFORMATION HAS BEEN REPRODUCED FROM THE ORDNANCE SURVEY BY PERMISSION OF ORDNANCE SURVEY OF THE CONTROLLER OF HIS MAJESTY'S STATIONERY OFFICE. © CROWN COPYRIGHT AND DATABASE RIGHTS (2025) LICENCE OS100024241 AND AC0000807948.

Issue	Date	Remarks	Drawn	Checked	Approved
B	MAY-2026	For deadline four	TMH	JPC	KR
A	AUG-2025	For DCO submission	MAB	JPC	KR

Title

THE NATIONAL GRID
(NORWICH TO TILBURY) ORDER
TREES AND HEDGEROWS TO BE REMOVED
AND OR MANAGED PLANS KEY PLAN
REGULATION 5(2)(o)
SECTION A (SHEET 1 OF 1,
SOUTH NORFOLK COUNCIL AND
MID SUFFOLK DISTRICT COUNCIL)

nationalgrid

PINS Application Number

EN020027

National Grid Drawing Reference

AENC-LSTC-ENG-DWG-0002

Scale	Sheet Size	Sheet	Issue
1:25,000	A0	SHEET 1 OF 1	B

A

COPYRIGHT: NOT TO BE REPRODUCED WITHOUT THE WRITTEN PERMISSION OF NATIONAL GRID ELECTRICITY TRANSMISSION Plc

THE NATIONAL GRID (NORWICH TO TILBURY) ORDER
TREES AND HEDGEROWS TO BE REMOVED AND OR MANAGED PLANS
REGULATION 5(2)(o)
SECTION A (SHEET 1 OF 13, SOUTH NORFOLK COUNCIL)

Application Document 2.16

SITE MAP

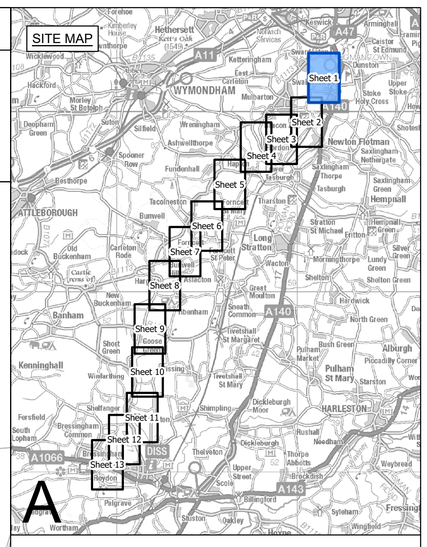

Legend

- Local authority boundary
- Section boundary & local authority boundary
- Sheet index cutlines
- Order Limits
- Tree Preservation Order groups
- Ancient woodland inventory (Natural England) as per DCO submission
- Veteran tree group
- Important hedgerows

Veteran tree
- Removed
- Affected managed
- Potentially affected
- Unaffected

Tree
- Removed
- Affected managed
- Potentially affected
- Unaffected

Tree groups
- Removed
- Affected managed
- Potentially affected
- Unaffected

Hedgerows
- Removed
- Affected managed
- Potentially affected
- Unaffected

Notes

1. These plans are indicative and the Project will sit within the Order Limits. Due to the need for future flexibility, National Grid will be applying for Order Limits and Limits of Deviation within its DCO, within which any final alignment would lie.

2. For additional detail on the plan suites, please refer to the Guide to Plans (document reference 2.0), located in the Volume 2 of the DCO application.

3. This drawing is scaled at paper size A0, therefore any prints taken at smaller sizes will affect accuracy of the measurement units and should not be scaled against.

4. Spatial locations and details of Tree Preservation Orders have been provided by relevant Local Planning Authorities and their projected spatial locations may differ slightly to those recorded during the arboricultural survey undertaken by the Project. For the avoidance of doubt, references to any tree subject to a Tree Preservation Order on these plans include any such slight differences.

5. The Tree Preservation Order data illustrated on the plans is limited to the arboriculture study area (which applies a 30 m buffer from the outer edge of the Order Limits).

6. Reference to any tree, shrub, shrubbery, hedgerow, or important hedgerow being removed, affected managed, potentially affected or unaffected is without prejudice to the exercise of any power in relation to such tree, shrub, shrubbery, hedgerow, or important hedgerow on the terms of the DCO.

7. The numbered references to trees comprised in any Individual Tree Preservation Order shown on these plans include any tree to which the relevant line points as well as any tree overlapping any such tree, whether or not a line points to it or not.

8. For the avoidance of doubt, where the section boundary & local authority boundary and/or Order Limits shown on these plans overlie any tree, hedgerow or ancient woodland shown on these plans such that they are partially obscured these plans are to be interpreted as if the tree, hedgerow or ancient woodland in question is not so obscured.

Coordinate System: British National Grid

Sheet X Centroid Coordinate: 621477 Sheet Y Centroid Coordinate: 301867

0 50 100 150 200 250 Metres

BACKGROUND MAPPING INFORMATION HAS BEEN REPRODUCED FROM THE ORDNANCE SURVEY BY PERMISSION OF ORDNANCE SURVEY OF THE CONTROLLER OF HIS MAJESTY'S STATIONERY OFFICE. © CROWN COPYRIGHT AND DATABASE RIGHTS (2025) LICENCE OS100024241 AND AC0000807948.

Issue	Date	Remarks	Drawn	Checked	Approved
B	MAY-2026	For deadline four	TMH	JPC	KR
A	AUG-2025	For DCO submission	MAB	JPC	KR

Title

THE NATIONAL GRID
(NORWICH TO TILBURY) ORDER
TREES AND HEDGEROWS TO BE REMOVED AND OR MANAGED PLANS
REGULATION 5(2)(o)
SECTION A (SHEET 1 OF 13, SOUTH NORFOLK COUNCIL)

nationalgrid

PINS Application Number: EN020027

National Grid Drawing Reference: AENC-LSTC-ENG-DWG-0002

Scale	Sheet Size	Sheet	Issue
1:2,500	A0	SHEET 1 OF 13	B

FOR CONTINUATION SEE SHEET 2

COPYRIGHT: NOT TO BE REPRODUCED WITHOUT THE WRITTEN PERMISSION OF NATIONAL GRID ELECTRICITY TRANSMISSION Plc

THE NATIONAL GRID (NORWICH TO TILBURY) ORDER
TREES AND HEDGEROWS TO BE REMOVED AND OR MANAGED PLANS
REGULATION 5(2)(o)
SECTION A (SHEET 2 OF 13, SOUTH NORFOLK COUNCIL)

Application Document 2.16

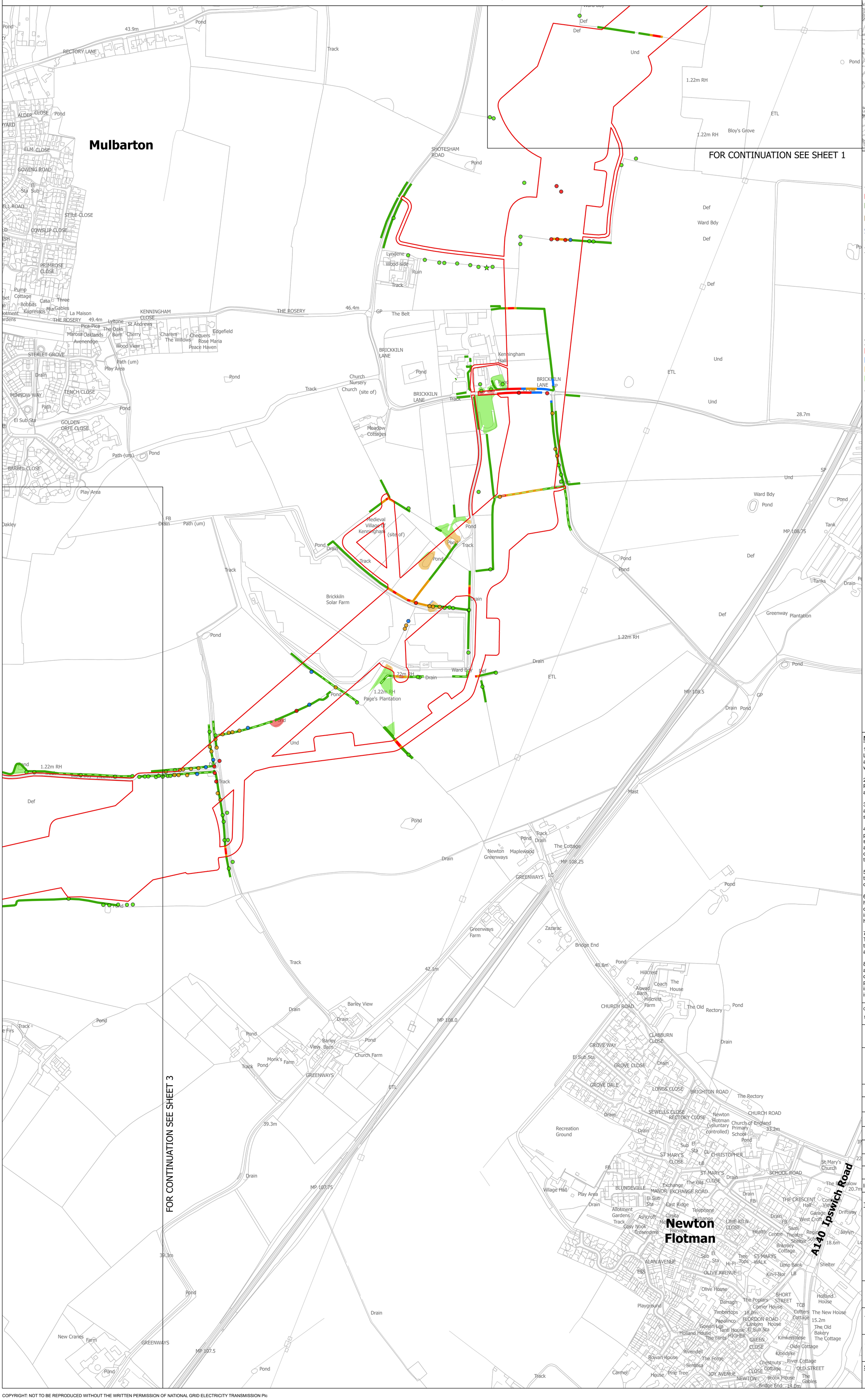

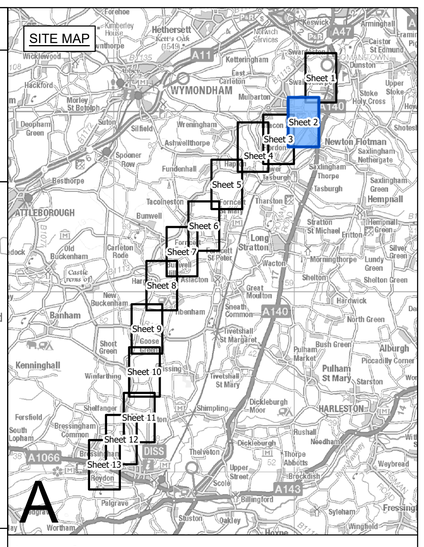

Legend

- Local authority boundary
- Section boundary & local authority boundary
- Sheet index cutlines
- Order Limits
- Tree Preservation Order groups
- Ancient woodland inventory (Natural England) as per DCO submission
- Veteran tree group
- Important hedgerows

Veteran tree
- Removed
- Affected managed
- Potentially affected
- Unaffected

Tree
- Removed
- Affected managed
- Potentially affected
- Unaffected

Tree groups
- Removed
- Affected managed
- Potentially affected
- Unaffected

Hedgerows
- Removed
- Affected managed
- Potentially affected
- Unaffected

Notes

1. These plans are indicative and the Project will sit within the Order Limits. Due to the need for future flexibility, National Grid will be applying for Order Limits and Limits of Deviation within its DCO, within which any final alignment would lie.

2. For additional detail on the plan suites, please refer to the Guide to Plans (document reference 2.0), located in the Volume 2 of the DCO application.

3. This drawing is scaled at paper size A0, therefore any prints taken at smaller sizes will affect accuracy of the measurement units and should not be scaled against.

4. Spatial locations and details of Tree Preservation Orders have been provided by relevant Local Planning Authorities and their projected spatial locations may differ slightly to those recorded during the arboricultural survey undertaken by the Project. For the avoidance of doubt, references to any tree subject to a Tree Preservation Order on these plans include any such slight differences.

5. The Tree Preservation Order data illustrated on the plans is limited to the arboriculture study area (which applies a 30 m buffer from the outer edge of the Order Limits).

6. Reference to any tree, shrub, shrubbery, hedgerow, or important hedgerow being removed, affected managed, potentially affected or unaffected is without prejudice to the exercise of any power in relation to such tree, shrub, shrubbery, hedgerow, or important hedgerow on the terms of the DCO.

7. The numbered references to trees comprised in any Individual Tree Preservation Order shown on these plans include any tree to which the relevant line points as well as any tree overlapping any such tree, whether or not a line points to it or not.

8. For the avoidance of doubt, where the section boundary & local authority boundary and/or Order Limits shown on these plans overlie any tree, hedgerow or ancient woodland shown on these plans such that they are partially obscured these plans are to be interpreted as if the tree, hedgerow or ancient woodland in question is not so obscured.

Coordinate System: British National Grid

Sheet X Centroid Coordinate: 620515 Sheet Y Centroid Coordinate: 299408

0 50 100 150 200 250 Metres

BACKGROUND MAPPING INFORMATION HAS BEEN REPRODUCED FROM THE ORDNANCE SURVEY BY PERMISSION OF ORDNANCE SURVEY OF THE CONTROLLER OF HIS MAJESTY'S STATIONERY OFFICE. © CROWN COPYRIGHT AND DATABASE RIGHTS (2025) LICENCE OS100024241 AND AC0000807948.

Issue	Date	Remarks	Drawn	Checked	Approved
B	MAY-2026	For deadline four	TMH	JPC	KR
A	AUG-2025	For DCO submission	MAB	JPC	KR

Title

THE NATIONAL GRID
(NORWICH TO TILBURY) ORDER
TREES AND HEDGEROWS TO BE REMOVED AND OR MANAGED PLANS
REGULATION 5(2)(o)
SECTION A (SHEET 2 OF 13, SOUTH NORFOLK COUNCIL)

nationalgrid

PINS Application Number: EN020027

National Grid Drawing Reference: AENC-LSTC-ENG-DWG-0002

Scale	Sheet Size	Sheet	Issue
1:2,500	A0	SHEET 2 OF 13	B

COPYRIGHT: NOT TO BE REPRODUCED WITHOUT THE WRITTEN PERMISSION OF NATIONAL GRID ELECTRICITY TRANSMISSION Plc

THE NATIONAL GRID (NORWICH TO TILBURY) ORDER
TREES AND HEDGEROWS TO BE REMOVED AND OR MANAGED PLANS
REGULATION 5(2)(o)
SECTION A (SHEET 3 OF 13, SOUTH NORFOLK COUNCIL)

Application Document 2.16

SITE MAP

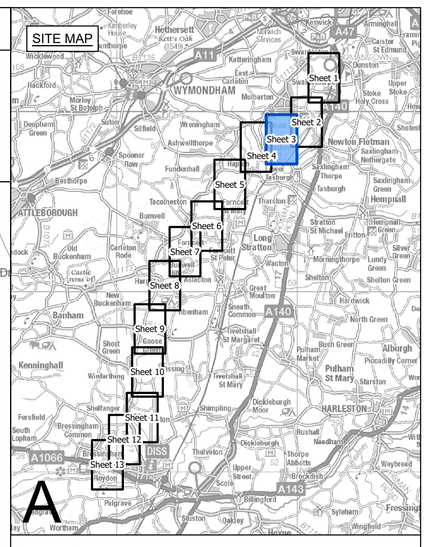

Legend

- Local authority boundary
- Section boundary & local authority boundary
- Sheet index cutlines
- Order Limits
- Tree Preservation Order groups
- Ancient woodland inventory (Natural England) as per DCO submission
- Veteran tree group
- Important hedgerows

Veteran tree
- Removed
- Affected managed
- Potentially affected
- Unaffected

Tree
- Removed
- Affected managed
- Potentially affected
- Unaffected

Tree groups
- Removed
- Affected managed
- Potentially affected
- Unaffected

Hedgerows
- Removed
- Affected managed
- Potentially affected
- Unaffected

FOR CONTINUATION SEE SHEET 4

FOR CONTINUATION SEE SHEET 2

Notes

1. These plans are indicative and the Project will sit within the Order Limits. Due to the need for future flexibility, National Grid will be applying for Order Limits and Limits of Deviation within its DCO, within which any final alignment would lie.

2. For additional detail on the plan suites, please refer to the Guide to Plans (document reference 2.0), located in the Volume 2 of the DCO application.

3. This drawing is scaled at paper size A0, therefore any prints taken at smaller sizes will affect accuracy of the measurement units and should not be scaled against.

4. Spatial locations and details of Tree Preservation Orders have been provided by relevant Local Planning Authorities and their projected spatial locations may differ slightly to those recorded during the arboricultural survey undertaken by the Project. For the avoidance of doubt, references to any tree subject to a Tree Preservation Order on these plans include any such slight differences.

5. The Tree Preservation Order data illustrated on the plans is limited to the arboriculture study area (which applies a 30 m buffer from the outer edge of the Order Limits).

6. Reference to any tree, shrub, shrubbery, hedgerow, or important hedgerow being removed, affected managed, potentially affected or unaffected is without prejudice to the exercise of any power in relation to such tree, shrub, shrubbery, hedgerow, or important hedgerow on the terms of the DCO.

7. The numbered references to trees comprised in any Individual Tree Preservation Order shown on these plans include any tree to which the relevant line points as well as any tree overlapping any such tree, whether or not a line points to it or not.

8. For the avoidance of doubt, where the section boundary & local authority boundary and/or Order Limits shown on these plans overlie any tree, hedgerow or ancient woodland shown on these plans such that they are partially obscured these plans are to be interpreted as if the tree, hedgerow or ancient woodland in question is not so obscured.

Coordinate System: British National Grid

Sheet X Centroid Coordinate: 619127 Sheet Y Centroid Coordinate: 298454

0 50 100 150 200 250 Metres

BACKGROUND MAPPING INFORMATION HAS BEEN REPRODUCED FROM THE ORDNANCE SURVEY BY PERMISSION OF ORDNANCE SURVEY OF THE CONTROLLER OF HIS MAJESTY'S STATIONERY OFFICE. © CROWN COPYRIGHT AND DATABASE RIGHTS (2025) LICENCE OS100024241 AND AC0000807948.

Issue	Date	Remarks	Drawn	Checked	Approved
B	MAY-2026	For deadline four	TMH	JPC	KR
A	AUG-2025	For DCO submission	MAB	JPC	KR

Title

THE NATIONAL GRID
(NORWICH TO TILBURY) ORDER
TREES AND HEDGEROWS TO BE REMOVED
AND OR MANAGED PLANS
REGULATION 5(2)(o)
SECTION A (SHEET 3 OF 13,
SOUTH NORFOLK COUNCIL)

nationalgrid

PINS Application Number

EN020027

National Grid Drawing Reference

AENC-LSTC-ENG-DWG-0002

Scale	Sheet Size	Sheet	Issue
1:2,500	A0	SHEET 3 OF 13	B

COPYRIGHT: NOT TO BE REPRODUCED WITHOUT THE WRITTEN PERMISSION OF NATIONAL GRID ELECTRICITY TRANSMISSION Plc

Application Document 2.16

THE NATIONAL GRID (NORWICH TO TILBURY) ORDER
TREES AND HEDGEROWS TO BE REMOVED AND OR MANAGED PLANS
REGULATION 5(2)(o)
SECTION A (SHEET 4 OF 13,
SOUTH NORFOLK COUNCIL)

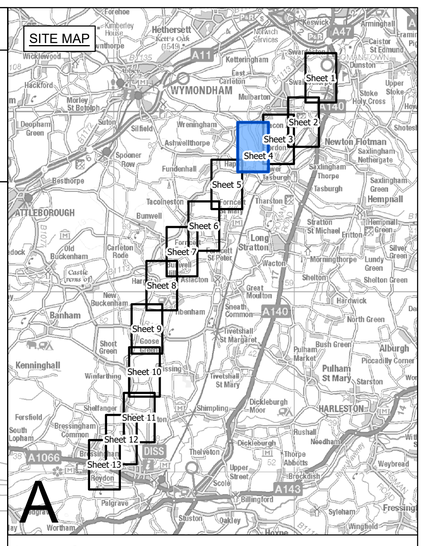

Legend

- Local authority boundary
- Section boundary & local authority boundary
- Sheet index cutlines
- Order Limits
- Tree Preservation Order groups
- Ancient woodland inventory (Natural England) as per DCO submission
- Veteran tree group
- Important hedgerows

Veteran tree

- Removed
- Affected managed
- Potentially affected
- Unaffected

Tree

- Removed
- Affected managed
- Potentially affected
- Unaffected

Tree groups

- Removed
- Affected managed
- Potentially affected
- Unaffected

Hedgerows

- Removed
- Affected managed
- Potentially affected
- Unaffected

FOR CONTINUATION SEE SHEET 3

FOR CONTINUATION SEE SHEET 5

Notes

1. These plans are indicative and the Project will sit within the Order Limits. Due to the need for future flexibility, National Grid will be applying for Order Limits and Limits of Deviation within its DCO, within which any final alignment would lie.

2. For additional detail on the plan suites, please refer to the Guide to Plans (document reference 2.0), located in the Volume 2 of the DCO application.

3. This drawing is scaled at paper size A0, therefore any prints taken at smaller sizes will affect accuracy of the measurement units and should not be scaled against.

4. Spatial locations and details of Tree Preservation Orders have been provided by relevant Local Planning Authorities and their projected spatial locations may differ slightly to those recorded during the arboricultural survey undertaken by the Project. For the avoidance of doubt, references to any tree subject to a Tree Preservation Order on these plans include any such slight differences.

5. The Tree Preservation Order data illustrated on the plans is limited to the arboriculture study area (which applies a 30 m buffer from the outer edge of the Order Limits).

6. Reference to any tree, shrub, shrubbery, hedgerow, or important hedgerow being removed, affected managed, potentially affected or unaffected is without prejudice to the exercise of any power in relation to such tree, shrub, shrubbery, hedgerow, or important hedgerow on the terms of the DCO.

7. The numbered references to trees comprised in any Individual Tree Preservation Order shown on these plans include any tree to which the relevant line points as well as any tree overlapping any such tree, whether or not a line points to it or not.

8. For the avoidance of doubt, where the section boundary & local authority boundary and/or Order Limits shown on these plans overlie any tree, hedgerow or ancient woodland shown on these plans such that they are partially obscured these plans are to be interpreted as if the tree, hedgerow or ancient woodland in question is not so obscured.

Coordinate System: British National Grid

Sheet X Centroid Coordinate: 617714 Sheet Y Centroid Coordinate: 298023

0 50 100 150 200 250 Metres

BACKGROUND MAPPING INFORMATION HAS BEEN REPRODUCED FROM THE ORDNANCE SURVEY BY PERMISSION OF ORDNANCE SURVEY OF THE CONTROLLER OF HIS MAJESTY'S STATIONERY OFFICE. © CROWN COPYRIGHT AND DATABASE RIGHTS (2025) LICENCE OS100024241 AND AC0000807948.

Issue	Date	Remarks	Drawn	Checked	Approved
B	MAY-2026	For deadline four	TMH	JPC	KR
A	AUG-2025	For DCO submission	MAB	JPC	KR

Title

THE NATIONAL GRID
(NORWICH TO TILBURY) ORDER
TREES AND HEDGEROWS TO BE REMOVED
AND OR MANAGED PLANS
REGULATION 5(2)(o)
SECTION A (SHEET 4 OF 13,
SOUTH NORFOLK COUNCIL)

nationalgrid

PINS Application Number

EN020027

National Grid Drawing Reference

AENC-LSTC-ENG-DWG-0002

Scale	Sheet Size	Sheet	Issue
1:2,500	A0	SHEET 4 OF 13	B

COPYRIGHT: NOT TO BE REPRODUCED WITHOUT THE WRITTEN PERMISSION OF NATIONAL GRID ELECTRICITY TRANSMISSION Plc

Application Document 2.16

THE NATIONAL GRID (NORWICH TO TILBURY) ORDER
TREES AND HEDGEROWS TO BE REMOVED AND OR MANAGED PLANS
REGULATION 5(2)(o)
SECTION A (SHEET 5 OF 13, SOUTH NORFOLK COUNCIL)

SITE MAP

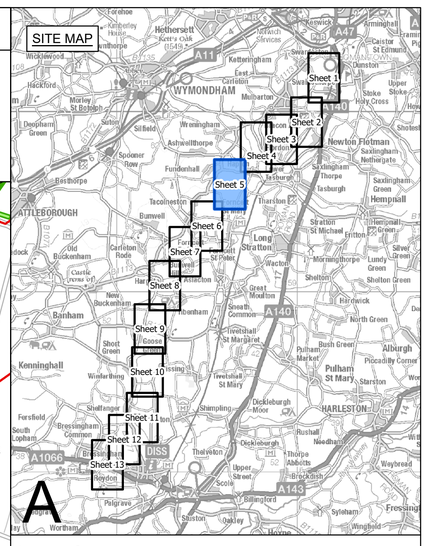

Legend

- Local authority boundary
- Section boundary & local authority boundary
- Sheet index cutlines
- Order Limits
- Tree Preservation Order groups
- Ancient woodland inventory (Natural England) as per DCO submission
- Veteran tree group
- Important hedgerows

Veteran tree

- Removed
- Affected managed
- Potentially affected
- Unaffected

Tree

- Removed
- Affected managed
- Potentially affected
- Unaffected

Tree groups

- Removed
- Affected managed
- Potentially affected
- Unaffected

Hedgerows

- Removed
- Affected managed
- Potentially affected
- Unaffected

Notes

1. These plans are indicative and the Project will sit within the Order Limits. Due to the need for future flexibility, National Grid will be applying for Order Limits and Limits of Deviation within its DCO, within which any final alignment would lie.

2. For additional detail on the plan suites, please refer to the Guide to Plans (document reference 2.0), located in the Volume 2 of the DCO application.

3. This drawing is scaled at paper size A0, therefore any prints taken at smaller sizes will affect accuracy of the measurement units and should not be scaled against.

4. Spatial locations and details of Tree Preservation Orders have been provided by relevant Local Planning Authorities and their projected spatial locations may differ slightly to those recorded during the arboricultural survey undertaken by the Project. For the avoidance of doubt, references to any tree subject to a Tree Preservation Order on these plans include any such slight differences.

5. The Tree Preservation Order data illustrated on the plans is limited to the arboriculture study area (which applies a 30 m buffer from the outer edge of the Order Limits).

6. Reference to any tree, shrub, shrubbery, hedgerow, or important hedgerow being removed, affected managed, potentially affected or unaffected is without prejudice to the exercise of any power in relation to such tree, shrub, shrubbery, hedgerow, or important hedgerow on the terms of the DCO.

7. The numbered references to trees comprised in any Individual Tree Preservation Order shown on these plans include any tree to which the relevant line points as well as any tree overlapping any such tree, whether or not a line points to it or not.

8. For the avoidance of doubt, where the section boundary & local authority boundary and/or Order Limits shown on these plans overlie any tree, hedgerow or ancient woodland shown on these plans such that they are partially obscured these plans are to be interpreted as if the tree, hedgerow or ancient woodland in question is not so obscured.

Coordinate System: British National Grid

Sheet X Centroid Coordinate: 616255 Sheet Y Centroid Coordinate: 295955

0 50 100 150 200 250 Metres

BACKGROUND MAPPING INFORMATION HAS BEEN REPRODUCED FROM THE ORDNANCE SURVEY BY PERMISSION OF ORDNANCE SURVEY OF THE CONTROLLER OF HIS MAJESTY'S STATIONERY OFFICE. © CROWN COPYRIGHT AND DATABASE RIGHTS (2025) LICENCE OS100024241 AND AC0000807948.

Issue	Date	Remarks	Drawn	Checked	Approved
B	MAY-2026	For deadline four	TMH	JPC	KR
A	AUG-2025	For DCO submission	MAB	JPC	KR

Title

THE NATIONAL GRID
(NORWICH TO TILBURY) ORDER
TREES AND HEDGEROWS TO BE REMOVED
AND OR MANAGED PLANS
REGULATION 5(2)(o)
SECTION A (SHEET 5 OF 13,
SOUTH NORFOLK COUNCIL)

nationalgrid

PINS Application Number

EN020027

National Grid Drawing Reference

AENC-LSTC-ENG-DWG-0002

Scale	Sheet Size	Sheet	Issue
1:2,500	A0	SHEET 5 OF 13	B

COPYRIGHT: NOT TO BE REPRODUCED WITHOUT THE WRITTEN PERMISSION OF NATIONAL GRID ELECTRICITY TRANSMISSION Plc

THE NATIONAL GRID (NORWICH TO TILBURY) ORDER
TREES AND HEDGEROWS TO BE REMOVED AND OR MANAGED PLANS
REGULATION 5(2)(o)
SECTION A (SHEET 6 OF 13, SOUTH NORFOLK COUNCIL)

Application Document 2.16

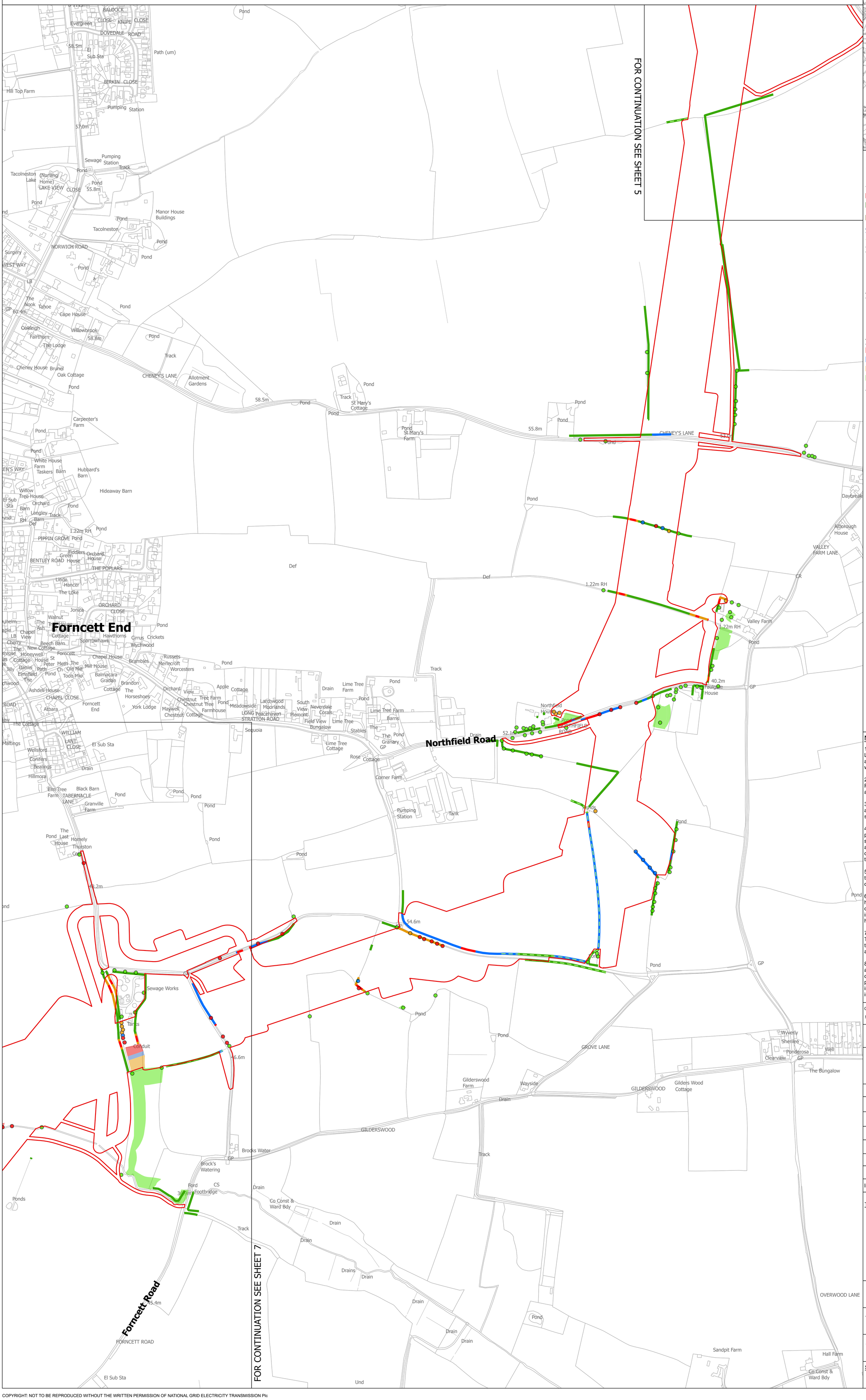

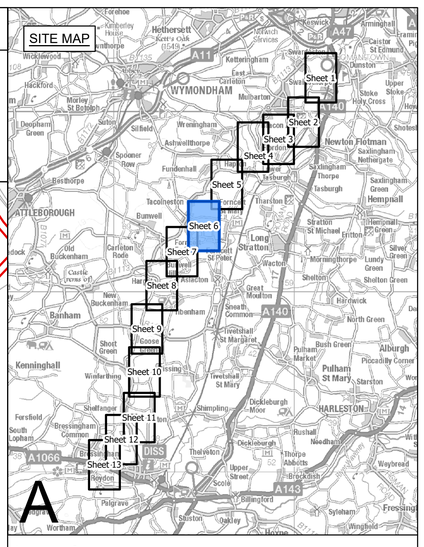

Legend

- Local authority boundary
- Section boundary & local authority boundary
- Sheet index cutlines
- Order Limits
- Tree Preservation Order groups
- Ancient woodland inventory (Natural England) as per DCO submission
- Veteran tree group
- Important hedgerows

Veteran tree
- Removed
- Affected managed
- Potentially affected
- Unaffected

Tree
- Removed
- Affected managed
- Potentially affected
- Unaffected

Tree groups
- Removed
- Affected managed
- Potentially affected
- Unaffected

Hedgerows
- Removed
- Affected managed
- Potentially affected
- Unaffected

Notes

1. These plans are indicative and the Project will sit within the Order Limits. Due to the need for future flexibility, National Grid will be applying for Order Limits and Limits of Deviation within its DCO, within which any final alignment would lie.

2. For additional detail on the plan suites, please refer to the Guide to Plans (document reference 2.0), located in the Volume 2 of the DCO application.

3. This drawing is scaled at paper size A0, therefore any prints taken at smaller sizes will affect accuracy of the measurement units and should not be scaled against.

4. Spatial locations and details of Tree Preservation Orders have been provided by relevant Local Planning Authorities and their projected spatial locations may differ slightly to those recorded during the arboricultural survey undertaken by the Project. For the avoidance of doubt, references to any tree subject to a Tree Preservation Order on these plans include any such slight differences.

5. The Tree Preservation Order data illustrated on the plans is limited to the arboriculture study area (which applies a 30 m buffer from the outer edge of the Order Limits).

6. Reference to any tree, shrub, shrubbery, hedgerow, or important hedgerow being removed, affected managed, potentially affected or unaffected is without prejudice to the exercise of any power in relation to such tree, shrub, shrubbery, hedgerow, or important hedgerow on the terms of the DCO.

7. The numbered references to trees comprised in any Individual Tree Preservation Order shown on these plans include any tree to which the relevant line points as well as any tree overlapping any such tree, whether or not a line points to it or not.

8. For the avoidance of doubt, where the section boundary & local authority boundary and/or Order Limits shown on these plans overlie any tree, hedgerow or ancient woodland shown on these plans such that they are partially obscured these plans are to be interpreted as if the tree, hedgerow or ancient woodland in question is not so obscured.

Coordinate System: British National Grid

Sheet X Centroid Coordinate: 614982 Sheet Y Centroid Coordinate: 293640

0 50 100 150 200 250 Metres

BACKGROUND MAPPING INFORMATION HAS BEEN REPRODUCED FROM THE ORDNANCE SURVEY BY PERMISSION OF ORDNANCE SURVEY OF THE CONTROLLER OF HIS MAJESTY'S STATIONERY OFFICE. © CROWN COPYRIGHT AND DATABASE RIGHTS (2025) LICENCE OS100024241 AND AC0000807948.

Issue	Date	Remarks	Drawn	Checked	Approved
B	MAY-2026	For deadline four	TMH	JPC	KR
A	AUG-2025	For DCO submission	MAB	JPC	KR

Title

THE NATIONAL GRID
(NORWICH TO TILBURY) ORDER
TREES AND HEDGEROWS TO BE REMOVED
AND OR MANAGED PLANS
REGULATION 5(2)(o)
SECTION A (SHEET 6 OF 13,
SOUTH NORFOLK COUNCIL)

nationalgrid

PINS Application Number

EN020027

National Grid Drawing Reference

AENC-LSTC-ENG-DWG-0002

Scale	Sheet Size	Sheet	Issue
1:2,500	A0	SHEET 6 OF 13	B

COPYRIGHT: NOT TO BE REPRODUCED WITHOUT THE WRITTEN PERMISSION OF NATIONAL GRID ELECTRICITY TRANSMISSION Plc

THE NATIONAL GRID (NORWICH TO TILBURY) ORDER
TREES AND HEDGEROWS TO BE REMOVED AND OR MANAGED PLANS
REGULATION 5(2)(o)
SECTION A (SHEET 7 OF 13, SOUTH NORFOLK COUNCIL)

Application Document 2.16

SITE MAP

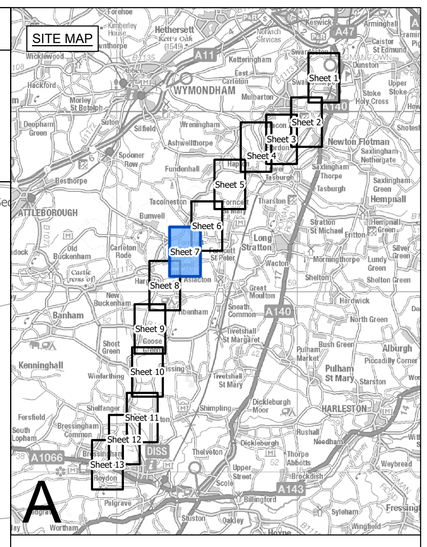

Legend

- Local authority boundary
- Section boundary & local authority boundary
- Sheet index cutlines
- Order Limits
- Tree Preservation Order groups
- Ancient woodland inventory (Natural England) as per DCO submission
- Veteran tree group
- Important hedgerows

Veteran tree

- Removed
- Affected managed
- Potentially affected
- Unaffected

Tree

- Removed
- Affected managed
- Potentially affected
- Unaffected

Tree groups

- Removed
- Affected managed
- Potentially affected
- Unaffected

Hedgerows

- Removed
- Affected managed
- Potentially affected
- Unaffected

Notes

1. These plans are indicative and the Project will sit within the Order Limits. Due to the need for future flexibility, National Grid will be applying for Order Limits and Limits of Deviation within its DCO, within which any final alignment would lie.

2. For additional detail on the plan suites, please refer to the Guide to Plans (document reference 2.0), located in the Volume 2 of the DCO application.

3. This drawing is scaled at paper size A0, therefore any prints taken at smaller sizes will affect accuracy of the measurement units and should not be scaled against.

4. Spatial locations and details of Tree Preservation Orders have been provided by relevant Local Planning Authorities and their projected spatial locations may differ slightly to those recorded during the arboricultural survey undertaken by the Project. For the avoidance of doubt, references to any tree subject to a Tree Preservation Order on these plans include any such slight differences.

5. The Tree Preservation Order data illustrated on the plans is limited to the arboriculture study area (which applies a 30 m buffer from the outer edge of the Order Limits).

6. Reference to any tree, shrub, shrubbery, hedgerow, or important hedgerow being removed, affected managed, potentially affected or unaffected is without prejudice to the exercise of any power in relation to such tree, shrub, shrubbery, hedgerow, or important hedgerow on the terms of the DCO.

7. The numbered references to trees comprised in any Individual Tree Preservation Order shown on these plans include any tree to which the relevant line points as well as any tree overlapping any such tree, whether or not a line points to it or not.

8. For the avoidance of doubt, where the section boundary & local authority boundary and/or Order Limits shown on these plans overlie any tree, hedgerow or ancient woodland shown on these plans such that they are partially obscured these plans are to be interpreted as if the tree, hedgerow or ancient woodland in question is not so obscured.

Coordinate System: British National Grid

Sheet X Centroid Coordinate: 613771 Sheet Y Centroid Coordinate: 292219

0 50 100 150 200 250 Metres

BACKGROUND MAPPING INFORMATION HAS BEEN REPRODUCED FROM THE ORDNANCE SURVEY BY PERMISSION OF ORDNANCE SURVEY OF THE CONTROLLER OF HIS MAJESTY'S STATIONERY OFFICE. © CROWN COPYRIGHT AND DATABASE RIGHTS (2025) LICENCE OS100024241 AND AC0000807948.

Issue	Date	Remarks	Drawn	Checked	Approved
B	MAY-2026	For deadline four	TMH	JPC	KR
A	AUG-2025	For DCO submission	MAB	JPC	KR

Title

THE NATIONAL GRID
(NORWICH TO TILBURY) ORDER
TREES AND HEDGEROWS TO BE REMOVED
AND OR MANAGED PLANS
REGULATION 5(2)(o)
SECTION A (SHEET 7 OF 13,
SOUTH NORFOLK COUNCIL)

nationalgrid

PINS Application Number

EN020027

National Grid Drawing Reference

AENC-LSTC-ENG-DWG-0002

Scale	Sheet Size	Sheet	Issue
1:2,500	A0	SHEET 7 OF 13	B

FOR CONTINUATION SEE SHEET 6

FOR CONTINUATION SEE SHEET 8

COPYRIGHT: NOT TO BE REPRODUCED WITHOUT THE WRITTEN PERMISSION OF NATIONAL GRID ELECTRICITY TRANSMISSION Plc

THE NATIONAL GRID (NORWICH TO TILBURY) ORDER
TREES AND HEDGEROWS TO BE REMOVED AND OR MANAGED PLANS
REGULATION 5(2)(o)
SECTION A (SHEET 8 OF 13, SOUTH NORFOLK COUNCIL)

Application Document 2.16

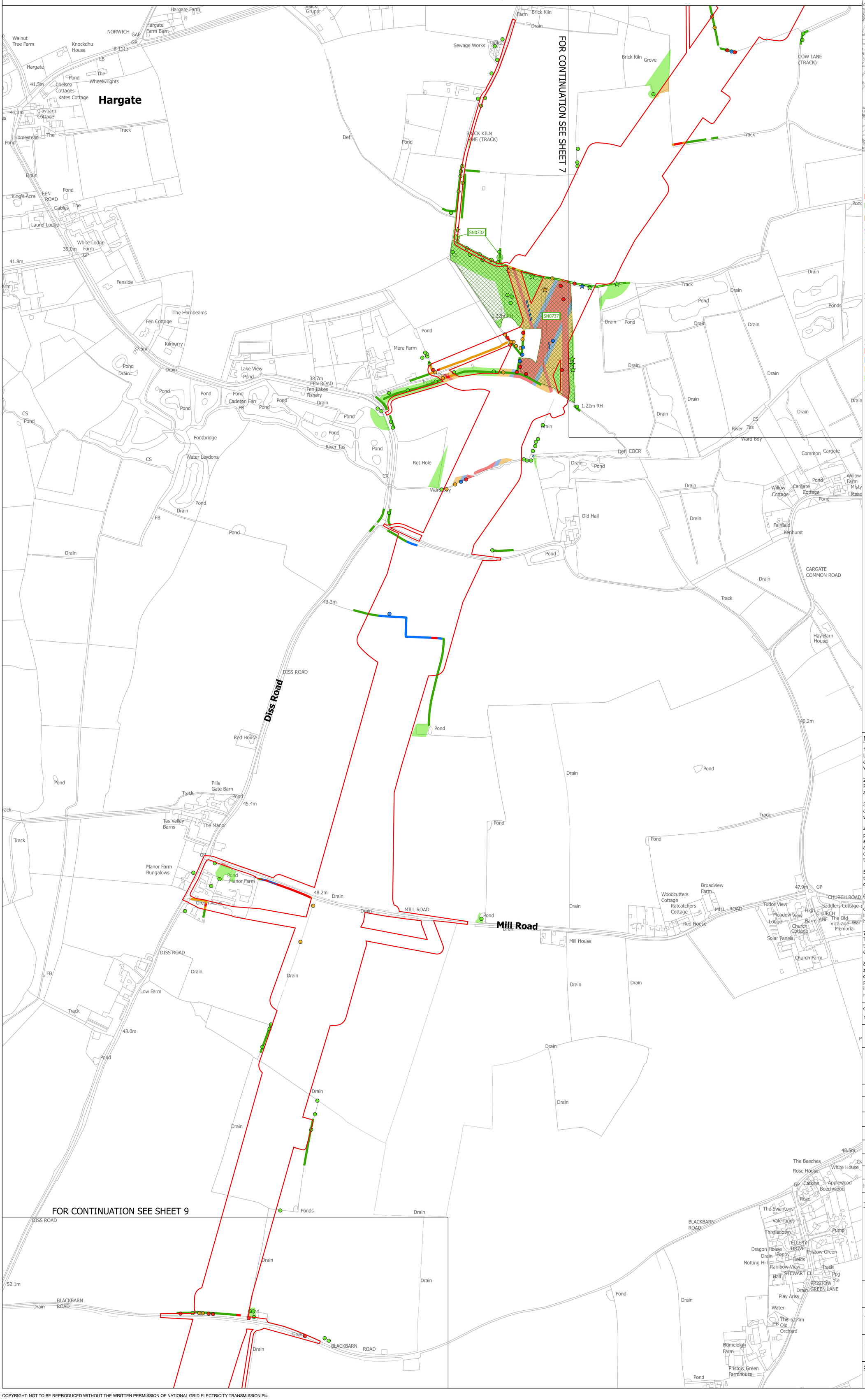

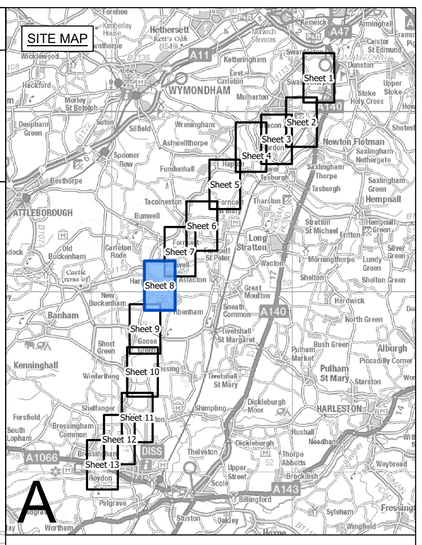

Legend

- Local authority boundary
- Section boundary & local authority boundary
- Sheet index cutlines
- Order Limits
- Tree Preservation Order groups
- Ancient woodland inventory (Natural England) as per DCO submission
- Veteran tree group
- Important hedgerows

Veteran tree
- Removed
- Affected managed
- Potentially affected
- Unaffected

Tree
- Removed
- Affected managed
- Potentially affected
- Unaffected

Tree groups
- Removed
- Affected managed
- Potentially affected
- Unaffected

Hedgerows
- Removed
- Affected managed
- Potentially affected
- Unaffected

Notes

1. These plans are indicative and the Project will sit within the Order Limits. Due to the need for future flexibility, National Grid will be applying for Order Limits and Limits of Deviation within its DCO, within which any final alignment would lie.

2. For additional detail on the plan suites, please refer to the Guide to Plans (document reference 2.0), located in the Volume 2 of the DCO application.

3. This drawing is scaled at paper size A0, therefore any prints taken at smaller sizes will affect accuracy of the measurement units and should not be scaled against.

4. Spatial locations and details of Tree Preservation Orders have been provided by relevant Local Planning Authorities and their projected spatial locations may differ slightly to those recorded during the arboricultural survey undertaken by the Project. For the avoidance of doubt, references to any tree subject to a Tree Preservation Order on these plans include any such slight differences.

5. The Tree Preservation Order data illustrated on the plans is limited to the arboriculture study area (which applies a 30 m buffer from the outer edge of the Order Limits).

6. Reference to any tree, shrub, shrubbery, hedgerow, or important hedgerow being removed, affected managed, potentially affected or unaffected is without prejudice to the exercise of any power in relation to such tree, shrub, shrubbery, hedgerow, or important hedgerow on the terms of the DCO.

7. The numbered references to trees comprised in any Individual Tree Preservation Order shown on these plans include any tree to which the relevant line points as well as any tree overlapping any such tree, whether or not a line points to it or not.

8. For the avoidance of doubt, where the section boundary & local authority boundary and/or Order Limits shown on these plans overlie any tree, hedgerow or ancient woodland shown on these plans such that they are partially obscured these plans are to be interpreted as if the tree, hedgerow or ancient woodland in question is not so obscured.

Coordinate System: British National Grid

Sheet X Centroid Coordinate: 612647 Sheet Y Centroid Coordinate: 290334

0 50 100 150 200 250 Metres

BACKGROUND MAPPING INFORMATION HAS BEEN REPRODUCED FROM THE ORDNANCE SURVEY BY PERMISSION OF ORDNANCE SURVEY OF THE CONTROLLER OF HIS MAJESTY'S STATIONERY OFFICE. © CROWN COPYRIGHT AND DATABASE RIGHTS (2025) LICENCE OS100024241 AND AC0000807948.

Issue	Date	Remarks	Drawn	Checked	Approved
B	MAY-2026	For deadline four	TMH	JPC	KR
A	AUG-2025	For DCO submission	MAB	JPC	KR

Title

THE NATIONAL GRID
(NORWICH TO TILBURY) ORDER
TREES AND HEDGEROWS TO BE REMOVED
AND OR MANAGED PLANS
REGULATION 5(2)(o)
SECTION A (SHEET 8 OF 13,
SOUTH NORFOLK COUNCIL)

nationalgrid

PINS Application Number: EN020027

National Grid Drawing Reference: AENC-LSTC-ENG-DWG-0002

Scale	Sheet Size	Sheet	Issue
1:2,500	A0	SHEET 8 OF 13	B

COPYRIGHT: NOT TO BE REPRODUCED WITHOUT THE WRITTEN PERMISSION OF NATIONAL GRID ELECTRICITY TRANSMISSION Plc

THE NATIONAL GRID (NORWICH TO TILBURY) ORDER
TREES AND HEDGEROWS TO BE REMOVED AND OR MANAGED PLANS
REGULATION 5(2)(o)
SECTION A (SHEET 9 OF 13, SOUTH NORFOLK COUNCIL)

Application Document 2.16

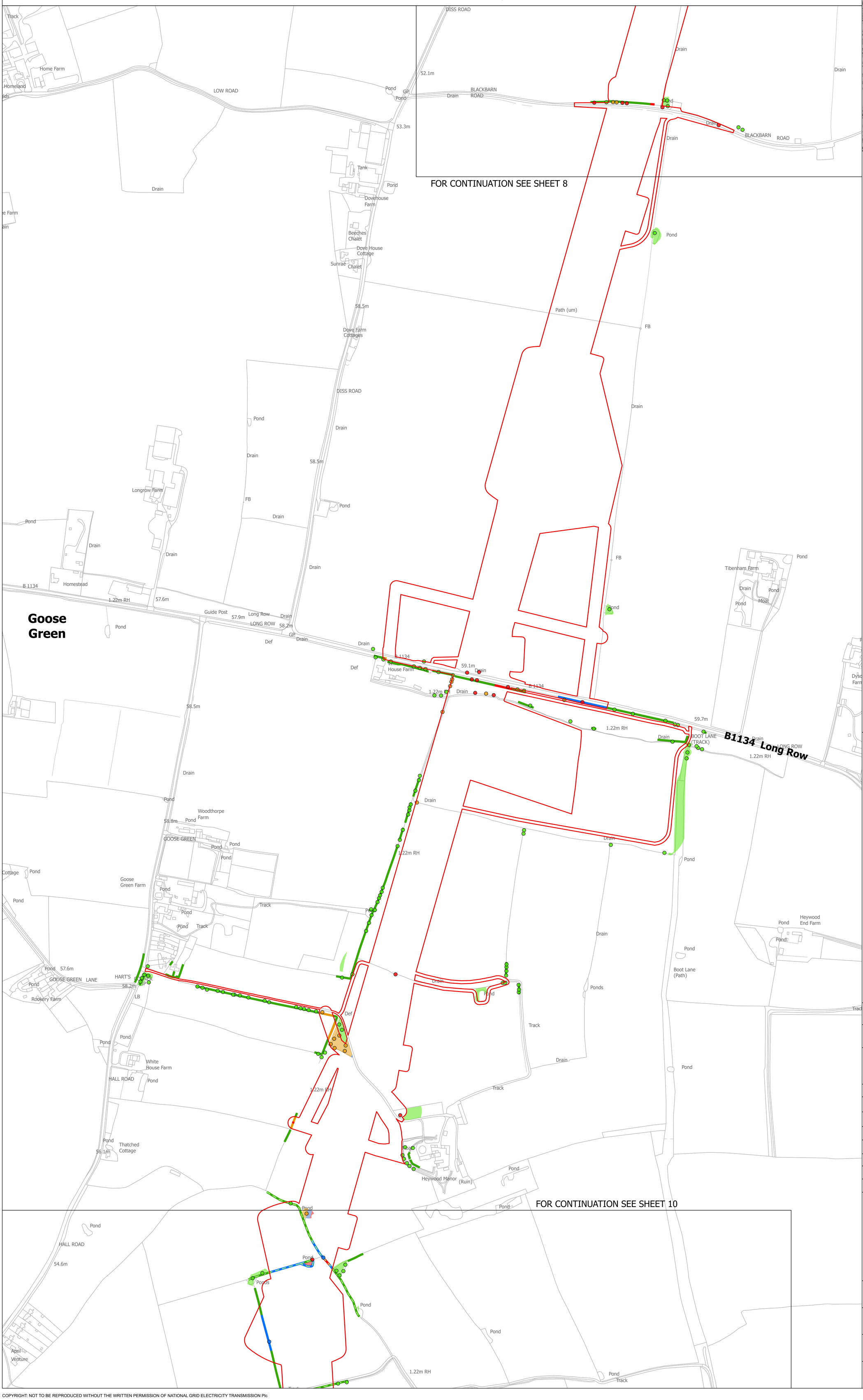

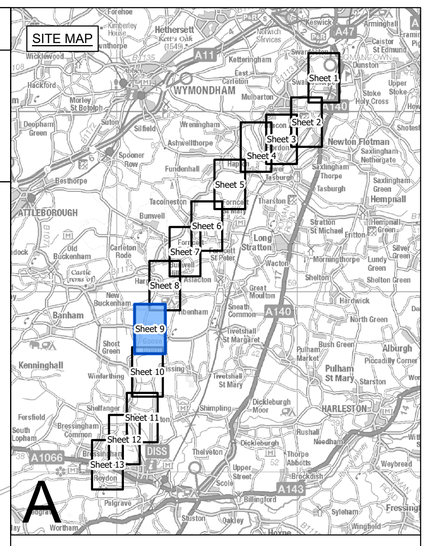

Legend

- Local authority boundary
- Section boundary & local authority boundary
- Sheet index cutlines
- Order Limits
- Tree Preservation Order groups
- Ancient woodland inventory (Natural England) as per DCO submission
- Veteran tree group
- Important hedgerows

Veteran tree
- Removed
- Affected managed
- Potentially affected
- Unaffected

Tree
- Removed
- Affected managed
- Potentially affected
- Unaffected

Tree groups
- Removed
- Affected managed
- Potentially affected
- Unaffected

Hedgerows
- Removed
- Affected managed
- Potentially affected
- Unaffected

Notes

1. These plans are indicative and the Project will sit within the Order Limits. Due to the need for future flexibility, National Grid will be applying for Order Limits and Limits of Deviation within its DCO, within which any final alignment would lie.

2. For additional detail on the plan suites, please refer to the Guide to Plans (document reference 2.0), located in the Volume 2 of the DCO application.

3. This drawing is scaled at paper size A0, therefore any prints taken at smaller sizes will affect accuracy of the measurement units and should not be scaled against.

4. Spatial locations and details of Tree Preservation Orders have been provided by relevant Local Planning Authorities and their projected spatial locations may differ slightly to those recorded during the arboricultural survey undertaken by the Project. For the avoidance of doubt, references to any tree subject to a Tree Preservation Order on these plans include any such slight differences.

5. The Tree Preservation Order data illustrated on the plans is limited to the arboriculture study area (which applies a 30 m buffer from the outer edge of the Order Limits).

6. Reference to any tree, shrub, shrubbery, hedgerow, or important hedgerow being removed, affected managed, potentially affected or unaffected is without prejudice to the exercise of any power in relation to such tree, shrub, shrubbery, hedgerow, or important hedgerow on the terms of the DCO.

7. The numbered references to trees comprised in any Individual Tree Preservation Order shown on these plans include any tree to which the relevant line points as well as any tree overlapping any such tree, whether or not a line points to it or not.

8. For the avoidance of doubt, where the section boundary & local authority boundary and/or Order Limits shown on these plans overlie any tree, hedgerow or ancient woodland shown on these plans such that they are partially obscured these plans are to be interpreted as if the tree, hedgerow or ancient woodland in question is not so obscured.

Coordinate System: British National Grid

Sheet X Centroid Coordinate: 611826 Sheet Y Centroid Coordinate: 287932

0 50 100 150 200 250 Metres

BACKGROUND MAPPING INFORMATION HAS BEEN REPRODUCED FROM THE ORDNANCE SURVEY BY PERMISSION OF ORDNANCE SURVEY OF THE CONTROLLER OF HIS MAJESTY'S STATIONERY OFFICE. © CROWN COPYRIGHT AND DATABASE RIGHTS (2025) LICENCE OS100024241 AND AC0000807948.

Issue	Date	Remarks	Drawn	Checked	Approved
B	MAY-2026	For deadline four	TMH	JPC	KR
A	AUG-2025	For DCO submission	MAB	JPC	KR

Title

THE NATIONAL GRID
(NORWICH TO TILBURY) ORDER
TREES AND HEDGEROWS TO BE REMOVED
AND OR MANAGED PLANS
REGULATION 5(2)(o)
SECTION A (SHEET 9 OF 13,
SOUTH NORFOLK COUNCIL)

nationalgrid

PINS Application Number

EN020027

National Grid Drawing Reference

AENC-LSTC-ENG-DWG-0002

Scale	Sheet Size	Sheet	Issue
1:2,500	A0	SHEET 9 OF 13	B

COPYRIGHT: NOT TO BE REPRODUCED WITHOUT THE WRITTEN PERMISSION OF NATIONAL GRID ELECTRICITY TRANSMISSION Plc

Application Document 2.16

THE NATIONAL GRID (NORWICH TO TILBURY) ORDER
TREES AND HEDGEROWS TO BE REMOVED AND OR MANAGED PLANS
REGULATION 5(2)(o)
SECTION A (SHEET 10 OF 13, SOUTH NORFOLK COUNCIL)

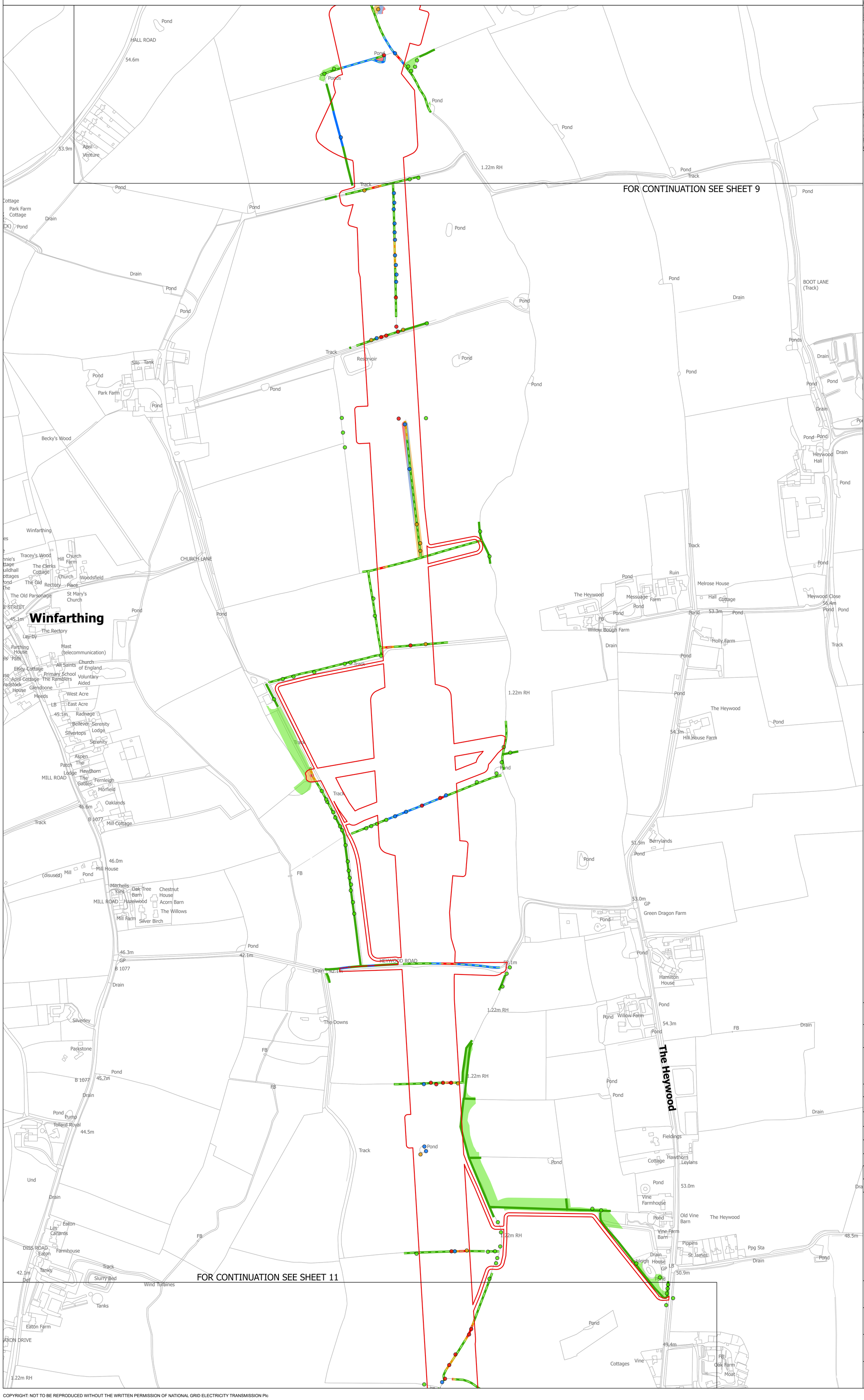
Pond
HALL ROAD
54.6m
Ponds
Pond
Pond
53.9m
April Venture
Pond
1.22m RH
Track
Pond
Track
FOR CONTINUATION SEE SHEET 9
Pond
Cottage
Park Farm Cottage
Drain
Pond
Pond
Pond
Drain
Pond
Pond
Pond
Drain
BOOT LANE (Track)
Ponds
Drain
Pond
Pond
Pond
Pond
Drain
Pond
Pond
Heywood Hall
Drain
Pond
Silo
Tank
Track
Reservoir
Pond
Pond
Park Farm
Pond
Becky's Wood
Winfarthing
Tracey's Wood
Hill
Church Farm
CHURCH LANE
The Clerks Cottage
Church
Woodsfield
The Old Rectory
Place
The Old Parsonage
St Mary's Church
Winfarthing
45.1m
The Rectory
Lay-by
Pond
Pond
Track
Ruin
Pond
The Heywood
Messuage Farm
Melrose House
Hall
Cottage
Heywood Close
56.4m
Pond
Pond
Pond
53.3m
Pond
FB
Willow Bough Farm
Holly Farm
Track
Drain
Pond
Farthing House
Path
Mast (telecommunication)
Elsey Cottage
All Saints
Church of England
Primary School
The Ramblers
Voluntary Aided
April Cottage
Glendoone
House
Meeds
West Acre
East Acre
LB
45.1m
Radnage
Bellever
Serenity Lodge
Silvertops
Serenity
Aspen
The Patch
Lodge
Hawthorn
MILL ROAD
The Gables
Fernleigh
Morfield
Oaklands
46.6m
B 1077
Mill Cottage
Track
1.22m RH
Track
Track
Pond
1.22m RH
Drain
Pond
Pond
Pond
Willow Farm
54.3m
Pond
FB
Drain
The Heywood
54.3m
Hill House Farm
Pond
Drain
Fieldings
Cottage
Hawthorn
Leylans
Pond
53.0m
Vine Farmhouse
Pond
Old Vine Barn
The Heywood
Vine Farm Barn
Pippins
St James
Ppg Sta
Drain
Pond
48.5m
Drain
LB
GP
50.9m
Old
46.0m
Mill House
Mill
(disused)
Pond
FB
Mitchells Yard
Oak Tree Barn
Chestnut House
MILL ROAD
Hazelwood
Acorn Barn
The Willows
Mill Farm
Silver Birch
Pond
46.3m
GP
B 1077
42.1m
Pond
HEYWOOD ROAD
52.1m
Drain
42.1m
Drain
Silverley
The Downs
Parkstone
Pond
B 1077
45.7m
Drain
FB
1.22m RH
Pond
Pump
Tollard Royal
44.5m
Track
Pond
Pond
Pond
Pond
Und
Drain
Eaton
Les Canards
DISS ROAD
Eaton
Farmhouse
Tanks
42.1m
Def
Track
Slurry Bed
Wind Turbines
FOR CONTINUATION SEE SHEET 11
Tanks
Eaton Farm
AXON DRIVE
1.22m RH
FB
1.22m RH
Pond
Pond
Willow Farm
54.3m
Pond
The Heywood
Pond
Pond
Drain
Pond
Cottage
Hawthorn
Leylans
Pond
53.0m
Vine Farmhouse
Pond
Old Vine Barn
The Heywood
Vine Farm Barn
Pippins
St James
Drain
Ppg Sta
Drain
Pond
48.5m
LB
GP
50.9m
Old
Pond
Pond
Pond
Pond

THE NATIONAL GRID (NORWICH TO TILBURY) ORDER
TREES AND HEDGEROWS TO BE REMOVED AND OR MANAGED PLANS
REGULATION 5(2)(o)
SECTION A (SHEET 11 OF 13, SOUTH NORFOLK COUNCIL)

Application Document 2.16

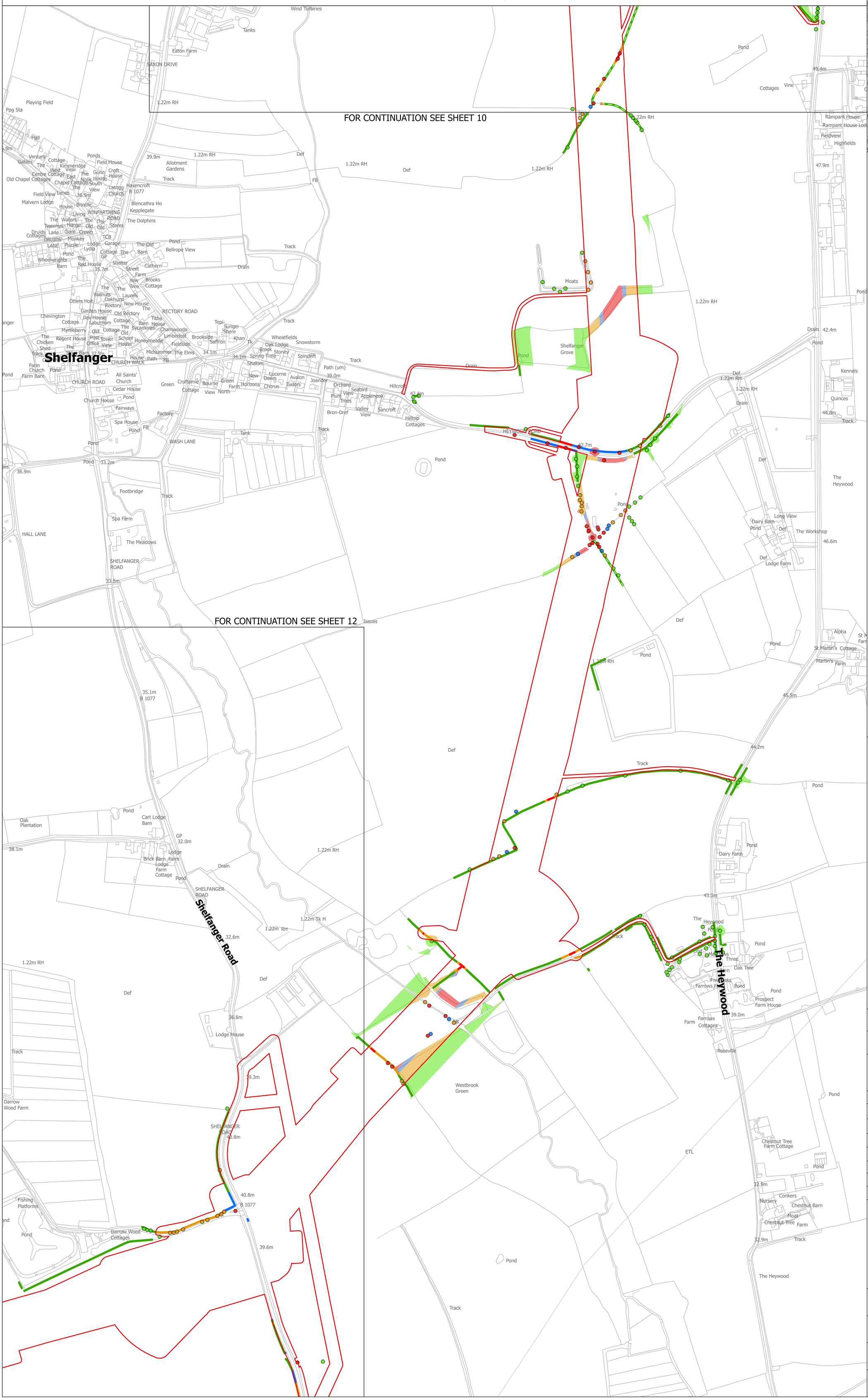
Wind Turbines
Tanks
Eaton Farm
SAXON DRIVE
Playing Field
Ppg Sta
1.22m RH
FOR CONTINUATION SEE SHEET 10
Pond
49.4m
Cottages
Vine
Rampant House
Rampant House Lod
Fieldview
Highfields
47.9m
Hall
Ventura
Cottage
Gables
The
Kimmeridge
West View
Centre Cottage
East
The Nook
Gunn House
Croft House
Old Chapel Cottages
Chapel Cottage
South View
Latrigg
Field View
Limes
36.9m
Malvern Lodge
House
Brindle
Living
WINFARTHING ROAD
The Waters
Tweenhus
Henge
The Old Stores
Druids Cottages
Lane
Clare
Crown
TCB
DRUIDS LANE
Monkey Puzzle
Lodge
Garage
Lydia
Pond
Wheelwrights
Barn
The Red House
35.7m
Cottage GP
The Barn
Shelter
Street Farm
Cathern
Drain
Ponds
Field House
39.9m
Allotment Gardens
Track
Havencroft
B 1077
Church
Blencathra Ho
Kepplegate
The Dolphins
Def
1.22m RH
FB
Bellrope View
Pond
Track
The Walnuts
Laurels
Oakhurst
Otters Holt
Rectory
New House
The
RECTORY ROAD
Garden House
Old Rectory
Chevington
Ilex House
Cottage
Laburnum
Cottage
Tithe House
Barn
The Sycamores
Charnwoods
Limberlost
Brookside
Tepi-
Sungei Shere
Khan
Tk
Saffron
Myrtleberry
Old Cottage
The Chicken Shed
Regent House
Post Office
Tower View
Old School House
Honeymeade
Fieldside
Midsummer
The Elms
34.1m
Wheatfields
Snowstorm
Oak Lodge
Brook
Stoney
Spindrift
Spring Time
Shalom
Path (um)
39.0m
Track
Shelfanger
CHURCH WALK
House
Path
FB
Farm Church Pond
Farm Barn
CHURCH ROAD
All Saints' Church
Cedar House
Pond
Church House
Fairways
Factory
Spa House
Pond
FB
Green
Croftamie Cottage
Bourne View
Green Farm
North
Horizons
Chorus
New Dawn
Lucerne
Avalon
Tudors
Joander
Orchard
Seabird
Plum Trees
View
Applenook
Sancroft
Valley View
Bron-Dref
Hillcrest
42.4m
Hilltop Cottages
Tank
WASH LANE
Pond
33.2m
36.9m
Footbridge
Track
Spa Farm
HALL LANE
The Meadows
SHELFANGER ROAD
33.5m
Issues
FOR CONTINUATION SEE SHEET 12
Pond
Shelfanger Grove
Drain
Def
1.22m RH
Kennels
Drain 42.4m
Quinces
44.8m
Track
HEYWOOD ROAD
42.7m
The Heywood
Dairy Barn
Pond
Long View
The Workshop
46.6m
Lodge Farm
Alpha
St Martin's Cottage
Martin's Farm
45.5m
44.2m
Track
Pond
Dairy Farm
43.0m
The Heywood
Pond
Oak Tree
Five Oaks
Farrows Farm
Prospect Farm House
39.0m
Farrows Cottages
Roseville
Pond
Chestnut Tree Farm Cottage
ETL
32.9m
Conkers Nursery
Chestnut Barn
Moat
Chestnut Tree Farm
Track
The Heywood
Pond
Oak Plantation
Pond
Cart Lodge Barn
GP 32.0m
38.1m
Lodge Farm
Brick Barn
Lodge Farm Cottage
Pond
Drain
SHELFANGER ROAD
Shelfanger Road
1.22m RH
1.22m Tk H
1.22m RH
32.6m
Def
Def
36.6m
Lodge House
Track
39.3m
Darrow Wood Farm
SHELFANGER ROAD
40.8m
B 1077
40.8m
Fishing Platforms
Pond
Darrow Wood Cottages
39.6m
35.1m
B 1077
Def
Track
Pond
Westbrook Green
Track
Pond
1.22m RH
Pond
Def
44.2m
Track
Pond
Def
Def
Def

THE NATIONAL GRID (NORWICH TO TILBURY) ORDER
TREES AND HEDGEROWS TO BE REMOVED AND OR MANAGED PLANS
REGULATION 5(2)(o)
SECTION A (SHEET 12 OF 13, SOUTH NORFOLK COUNCIL)

Application Document 2.16

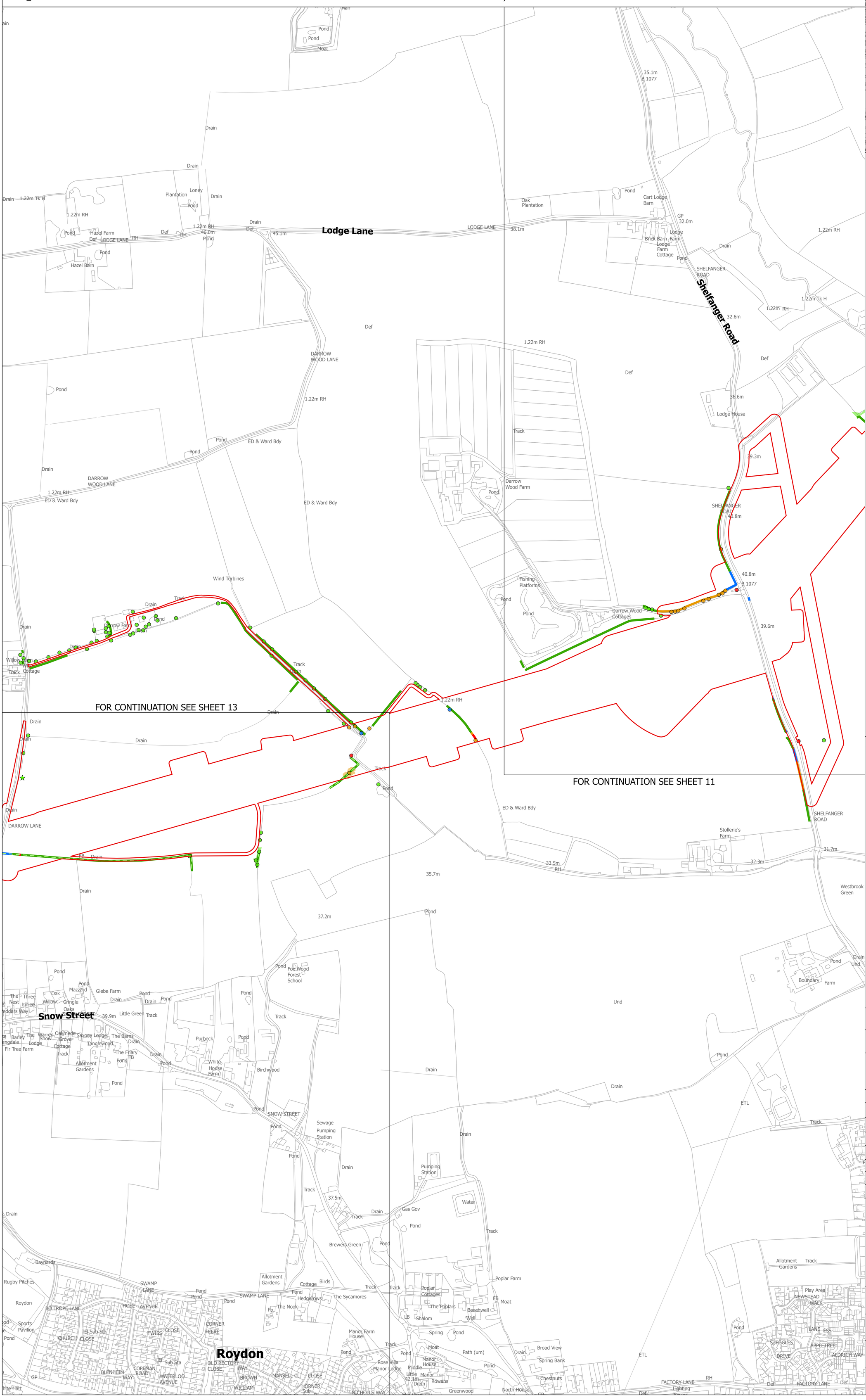

SITE MAP

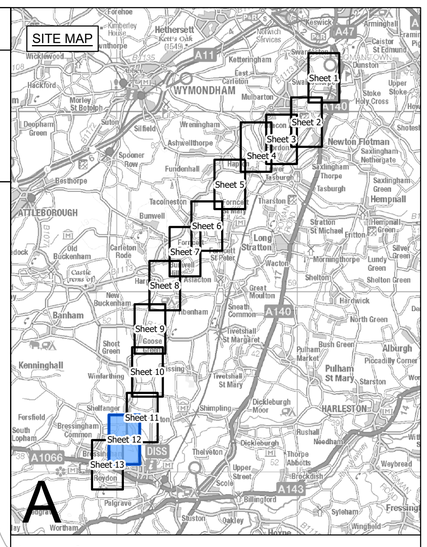

Legend

- Local authority boundary
- Section boundary & local authority boundary
- Sheet index cutlines
- Order Limits
- Tree Preservation Order groups
- Ancient woodland inventory (Natural England) as per DCO submission
- Veteran tree group
- Important hedgerows

Veteran tree
- Removed
- Affected managed
- Potentially affected
- Unaffected

Tree
- Removed
- Affected managed
- Potentially affected
- Unaffected

Tree groups
- Removed
- Affected managed
- Potentially affected
- Unaffected

Hedgerows
- Removed
- Affected managed
- Potentially affected
- Unaffected

Notes

1. These plans are indicative and the Project will sit within the Order Limits. Due to the need for future flexibility, National Grid will be applying for Order Limits and Limits of Deviation within its DCO, within which any final alignment would lie.

2. For additional detail on the plan suites, please refer to the Guide to Plans (document reference 2.0), located in the Volume 2 of the DCO application.

3. This drawing is scaled at paper size A0, therefore any prints taken at smaller sizes will affect accuracy of the measurement units and should not be scaled against.

4. Spatial locations and details of Tree Preservation Orders have been provided by relevant Local Planning Authorities and their projected spatial locations may differ slightly to those recorded during the arboricultural survey undertaken by the Project. For the avoidance of doubt, references to any tree subject to a Tree Preservation Order on these plans include any such slight differences.

5. The Tree Preservation Order data illustrated on the plans is limited to the arboriculture study area (which applies a 30 m buffer from the outer edge of the Order Limits).

6. Reference to any tree, shrub, shrubbery, hedgerow, or important hedgerow being removed, affected managed, potentially affected or unaffected is without prejudice to the exercise of any power in relation to such tree, shrub, shrubbery, hedgerow, or important hedgerow on the terms of the DCO.

7. The numbered references to trees comprised in any Individual Tree Preservation Order shown on these plans include any tree to which the relevant line points as well as any tree overlapping any such tree, whether or not a line points to it or not.

8. For the avoidance of doubt, where the section boundary & local authority boundary and/or Order Limits shown on these plans overlie any tree, hedgerow or ancient woodland shown on these plans such that they are partially obscured these plans are to be interpreted as if the tree, hedgerow or ancient woodland in question is not so obscured.

Coordinate System: British National Grid

Sheet X Centroid Coordinate: 610403 Sheet Y Centroid Coordinate: 281788

0 50 100 150 200 250 Metres

BACKGROUND MAPPING INFORMATION HAS BEEN REPRODUCED FROM THE ORDNANCE SURVEY BY PERMISSION OF ORDNANCE SURVEY OF THE CONTROLLER OF HIS MAJESTY'S STATIONERY OFFICE. © CROWN COPYRIGHT AND DATABASE RIGHTS (2025) LICENCE OS100024241 AND AC0000807948.

Issue	Date	Remarks	Drawn	Checked	Approved
B	MAY-2026	For deadline four	TMH	JPC	KR
A	AUG-2025	For DCO submission	MAB	JPC	KR

Title

THE NATIONAL GRID
(NORWICH TO TILBURY) ORDER
TREES AND HEDGEROWS TO BE REMOVED AND OR MANAGED PLANS
REGULATION 5(2)(o)
SECTION A (SHEET 12 OF 13, SOUTH NORFOLK COUNCIL)

nationalgrid

PINS Application Number: EN020027

National Grid Drawing Reference: AENC-LSTC-ENG-DWG-0002

Scale	Sheet Size	Sheet	Issue
1:2,500	A0	SHEET 12 OF 13	B

COPYRIGHT: NOT TO BE REPRODUCED WITHOUT THE WRITTEN PERMISSION OF NATIONAL GRID ELECTRICITY TRANSMISSION Plc

Application Document 2.16

THE NATIONAL GRID (NORWICH TO TILBURY) ORDER
TREES AND HEDGEROWS TO BE REMOVED AND OR MANAGED PLANS
REGULATION 5(2)(o)
SECTION A (SHEET 13 OF 13,
SOUTH NORFOLK COUNCIL AND MID SUFFOLK DISTRICT COUNCIL)

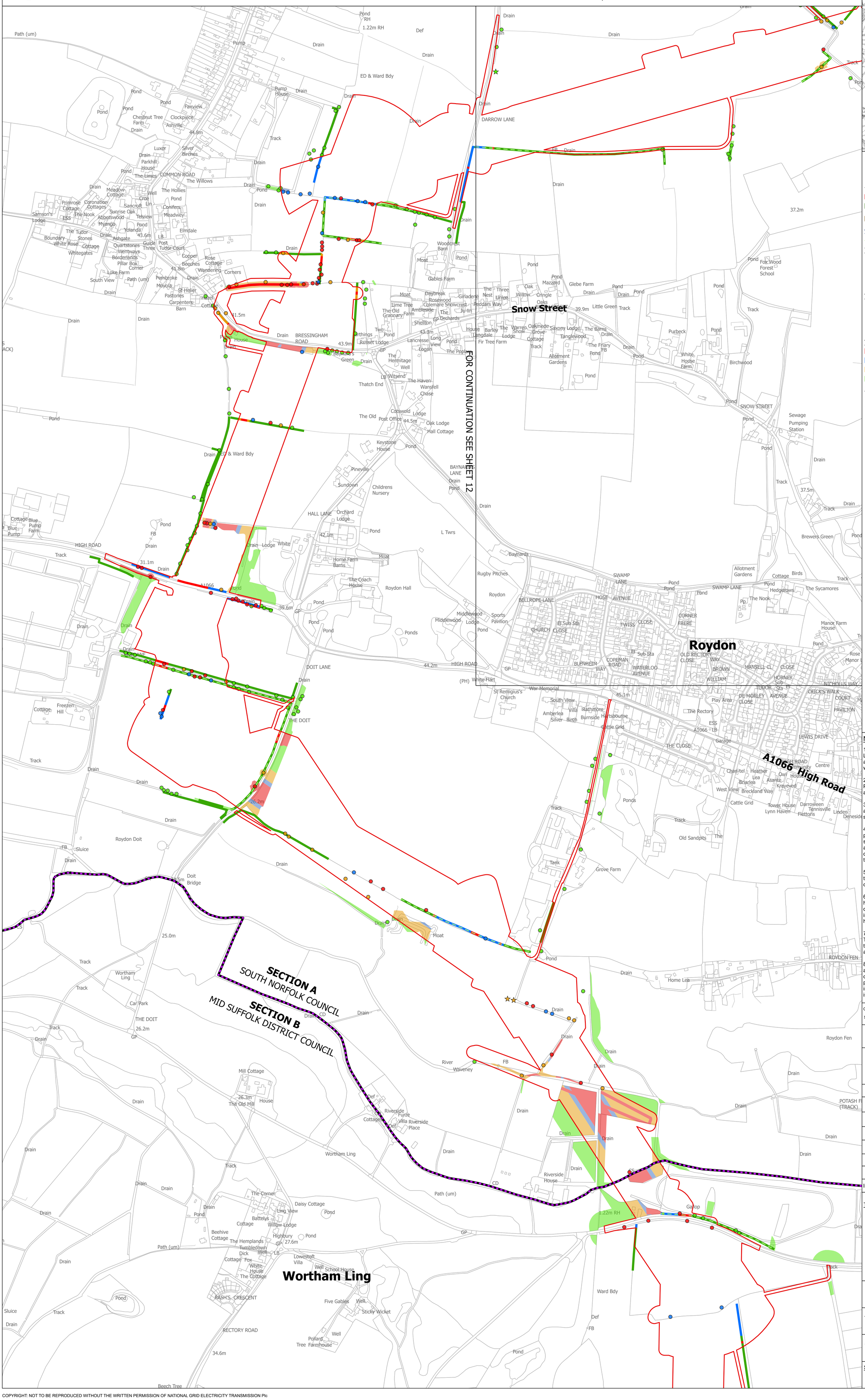
FOR CONTINUATION SEE SHEET 12
SECTION A
SOUTH NORFOLK COUNCIL
SECTION B
MID SUFFOLK DISTRICT COUNCIL
Snow Street
Roydon
Wortham Ling
A1066 High Road
DARROW LANE
BRESSINGHAM ROAD
COMMON ROAD
HIGH ROAD
HALL LANE
DOIT LANE
RECTORY ROAD
BAYNARDS LANE
SNOW STREET
SWAMP LANE
THE DOIT
ROYDON FEN
Roydon Doit
Roydon Hall
Roydon Fen
Wortham Ling
Path (um)
Track
Drain
Pond
Moat
Def
ED & Ward Bdy
Ward Bdy
CD
FB
GP
LB
Sub Sta
Pump
Pump House
Track
Ponds
Tank
Grove Farm
Old Sandpits
Cattle Grid
Gallop
Play Area
Car Park
Garage
Sewage Pumping Station
Allotment Gardens
Fox Wood Forest School
Manor Farm House
Woodcrest Barn
Gables Farm
Glebe Farm
Rugby Pitches
Sports Pavilion
Middlewood
Middlewood Lodge
Home Farm Barns
The Coach House
Orchard Lodge
Childrens Nursery
Sundown
Pineville
Keystone House
Cotswold Lodge
Oak Lodge
Hall Cottage
The Haven
Wansfell Chase
The Hermitage
Witsend
Thatch End
Russet Lodge
Arthings
Lancresse
Logan
Long View
The Poplars
Shellton
Daybreak
Rosewood
Colemare
Snowcrest
Ginadene
Linlee
Peddars Way
Ju-lin
Oakmede
Saxony Lodge
The Barns
Tanglewood
Purbeck
Birchwood
White House Farm
The Friary
Allotment Gardens
Oakwood
Cringle
Willow
Oaks
Mazzard
Oak
The Nest
Three
Little Green
Track
Drain
Pond
Hedgerows
The Sycamores
Brewers Green
Cottage
Birds
The Nook
Pp
Manor Farm House
Rose
Manor
Sycamore
Lodge
Fir Tree Farm
Barley Langdale
The Old Grannary Farm
Lime Tree
Ambleside
The Three Horseshoes
Fairview
Clockpiece
Ashville
Chestnut Tree Farm
Parkhill House
Luxor
Silver Birches
The Limes
The Willows
The Hollies
Well
Croe Lin
Sancroft
Sunrise Oak
Telview
Meadwey
Conifers
Elmdale
Yolanda
Ashgate
Quartstones
Wentways
Borderlands
Pillar Box Corner
Loke Farm
South View
Pembroke
Moyola
St Helier
Pastories
Carpenters Barn
Hazel Cottage
Copper Beeches
Rose Cottage
Wandering Corners
Meadow Cottage
Primrose Cottage
Coronation Cottages
The Nook
Abbotswood
Myango
Samson's Lodge
ESS
The Tudor
Boundary Stones
White Rose Cottage
Whitegates
Guide Three
Post Tudor Court
Pond
Drain
Track
Path (um)
Cottage
Blue Pump Farm
Blue Pump
Freezen Hill
Mill Cottage
The Old Mill
House
Riverside Cottages
Riverside
Furze Villa
Riverside Place
Def
Waveney
River
Beech Tree
Sluice
FB
Doit Bridge
Wortham Ling
Car Park
Track
Drain
Pond
Moat
Ponds
Tank
Grove Farm
Old Sandpits
Cattle Grid
Gallop
Play Area